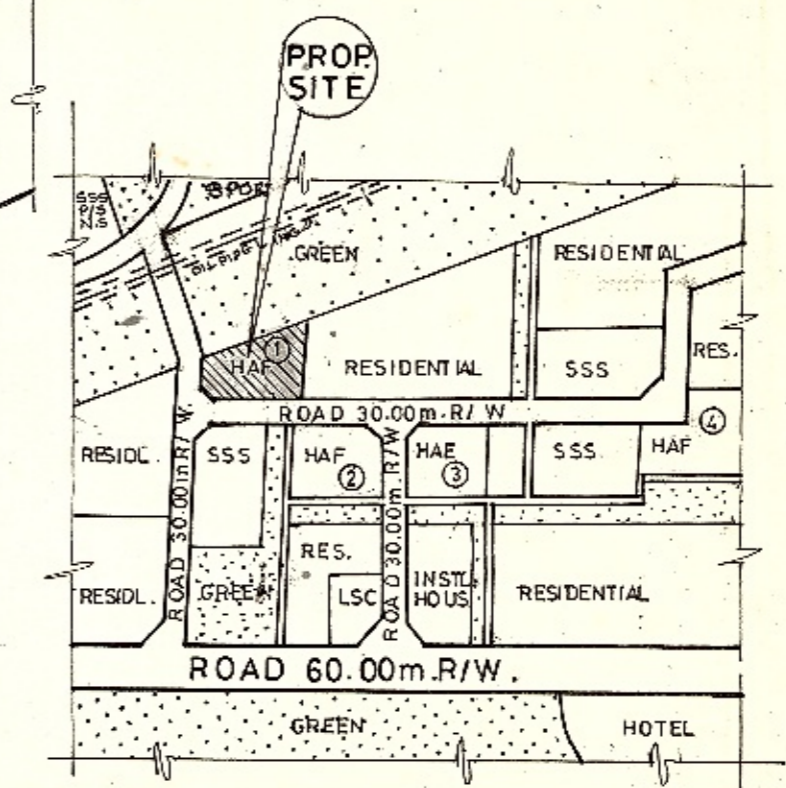
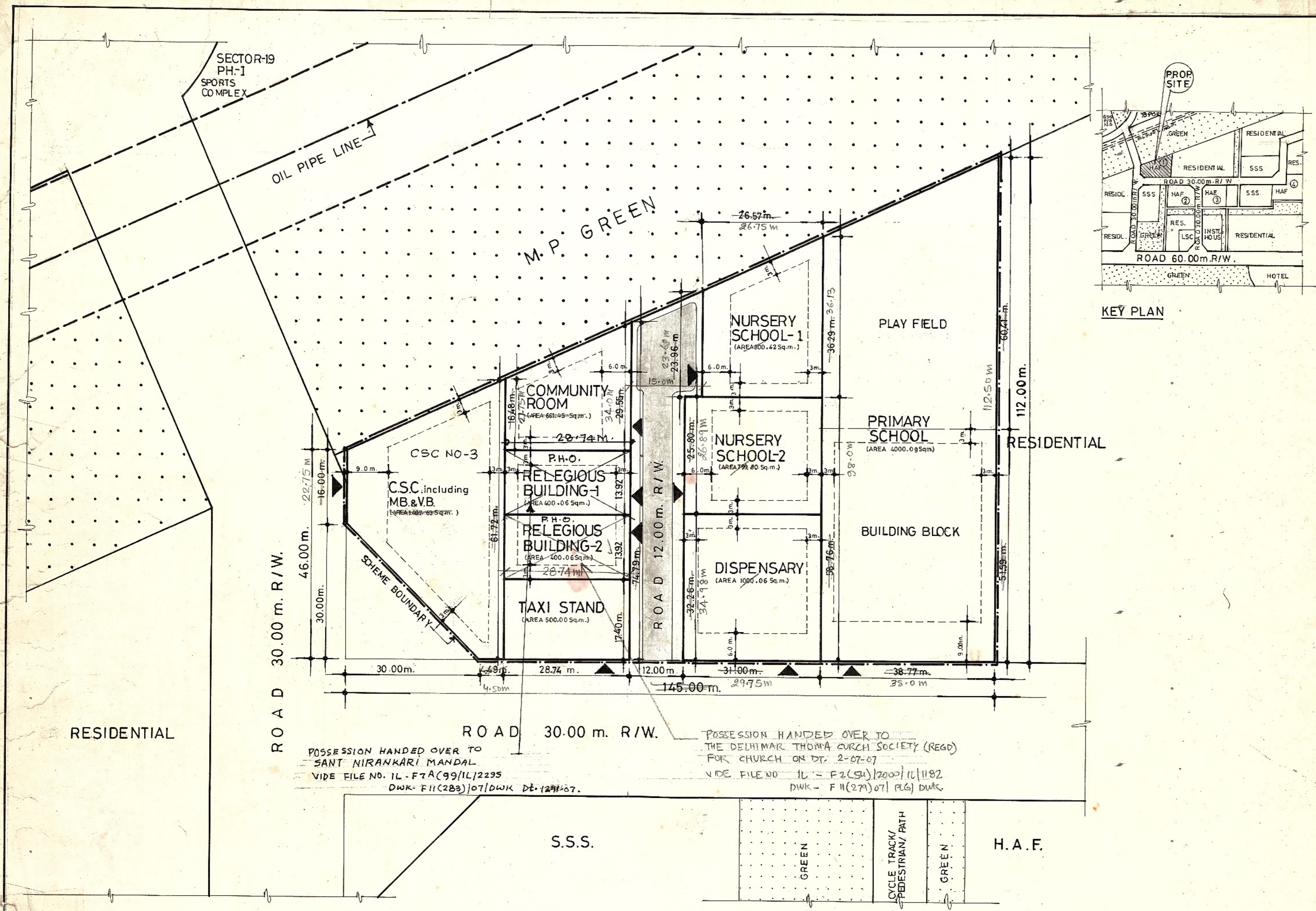


दि. वि. प्रा. द्वारका उपशहर परियोजना



KEY PLAN

AREA STATEMENT

TOTAL AREA OF THE PLOT... 11005.00 Sq.m.

Sr. No.	FACILITY	AREA IN Sq.m.	MAX. Gr. COVERAGE FAR	MAX. Ht.
1.	CONVENIENT SHOPPING CENTRE including M.B. & V.B.	1407.63		
2.	PRIMARY SCHOOL	4000.09		
3.	NURSERY SCHOOL-1	800.42		
4.	NURSERY SCHOOL-2	799.80		
5.	RELEIGIOUS BUILDING-1	400.06		
6.	RELEIGIOUS BUILDING-2	400.06		
7.	COMMUNITY ROOM	661.45		
8.	DISPENSARY	1000.00		
9.	TAXI STAND	500.00		
10.	CIRCULATION	1035.49		

AS/MPD 2001

- NOTES.....
- DO NOT SCALE THE DRAWING FOLLOW ONLY THE WRITTEN DIMENSION
 - ALL DIMENSIONS ARE IN METER
 - CHECK ALL THE DIMENSIONS AT SITE BEFORE EXECUTION

APPROVED VIDE COMMISSIONER (PLG) ORDER DT: 22.4.98
VIDE FILE NO. F 8(10)94-DWK/HAF B / PART-II AT PAGE 6/N

- THE PLAN IS SUBJECT TO MODIFICATIONS WITHIN THE FRAMEWORK OF MASTER PLAN/ZONAL PLAN.
- IT IS FOR PLANNING PURPOSE & IS NOT FIT TO BE PRODUCED IN THE COURT OF LAW FOR PROPERTY DISPUTES.
- ALL THE DIMENSIONS & AREA GIVEN IN THE PLAN ARE CONFIRMATION OF OWNERSHIP/ALLOTMENT STATUS & DEMARCATIONS/FEASIBILITY REPORT FROM THE DDA LANDS & ENGINEERING WING RESPECTIVELY.

NOTE: POCKET DIMENSIONS TO BE VERIFIED FROM PT SURVEY DRG IN FILE NO. F11(279)07/PLG/DWK (REVISED DRG)

HOUSING AREA FACILITY H.A.E. 1

SECTOR-19 PH. II

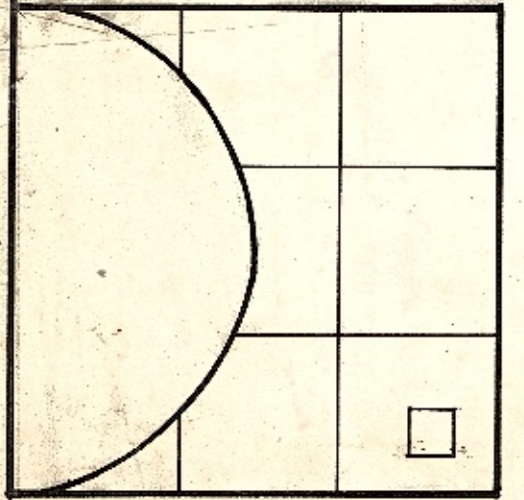
IDWARKA SUB-CITY (PAPANIKALAD)

LAYOUT PLAN

DRG. NO. DWK/SEC-19/HAF/97/38
1:500 SCALE
SEP 1997

(S.P. VERMA) PLG. D/MAN	(S.P. KAUR) PLG. ASST.	(M.L. CHHABRA) ASST. DIR.	DATE
(A.K. MANNA) DY. DIR.	(AK. GUPTA) DIRECTOR	(N.K. AGGARWAL) O.S.D (P.C.)	(VIJAY RISHBUD) COMMISSIONER (PLG)

दिल्ली विकास प्राधिकरण



POSSESSION HANDED OVER TO THE DELHI MAR THOMAS CHURCH SOCIETY (REGD) FOR CHURCH ON DT. 2-07-07
VIDE FILE NO. IL - F 2(S4)2000/11/1182
DWK - F 11(271)07/PLG) DWK.

POSSESSION HANDED OVER TO SANT NIRANKARI MANDAL
VIDE FILE NO. IL - F 7A(99)11/2295
DWK - F 11(283)07/DWK DT. 12.11.07.